
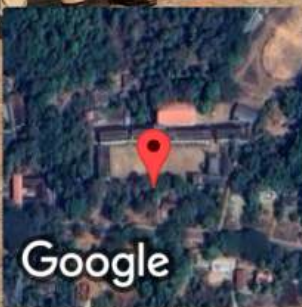


Save Girl Child Jatha




 **GPS Map Camera**

Basrur, Karnataka, India
JPJR+73R, Basrur - Hunsemakki Rd, Basrur, Karnataka 576211, India
Lat 13.631048°
Long 74.74018°
21/11/23 10:39 AM GMT +05:30



Google



 **GPS Map Camera**

Basroor, Karnataka, India

JPJR+73R, Basrur - Hunsemakki Rd, Basroor, Karnataka 576211, India

Lat 13.631229°

Long 74.740457°

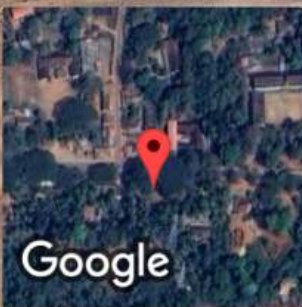
21/11/23 10:20 AM GMT +05:30



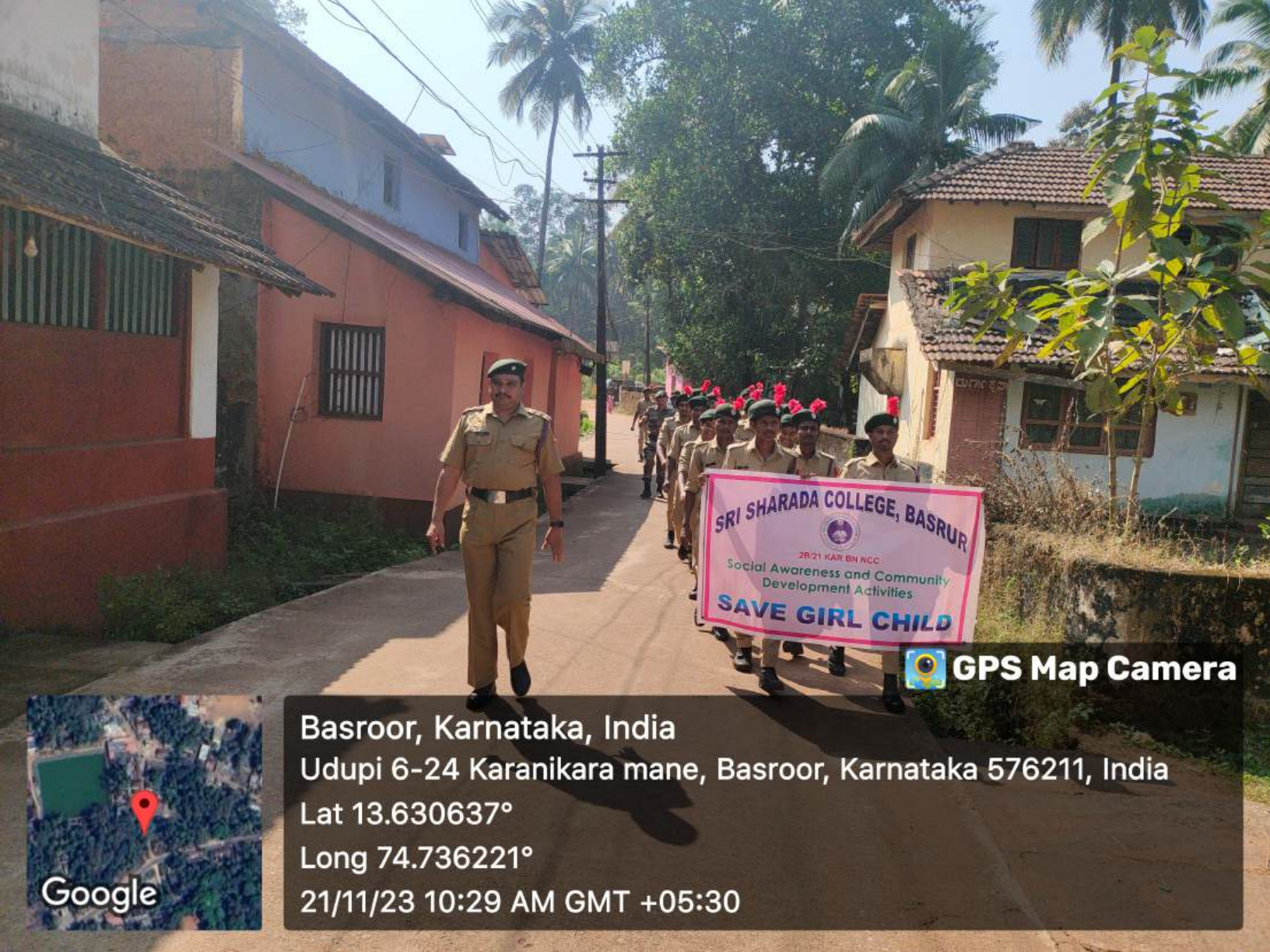
Google



 **GPS Map Camera**



Basrur, Karnataka, India
JPJQ+8M6, Basrur - Ullooru Rd, Basrur, Karnataka 576211, India
Lat 13.630635°
Long 74.73897°
21/11/23 10:24 AM GMT +05:30



GPS Map Camera

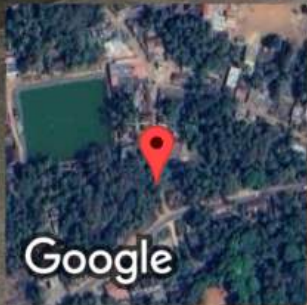
Basrur, Karnataka, India

Udupi 6-24 Karanikara mane, Basrur, Karnataka 576211, India

Lat 13.630637°


Long 74.736221°

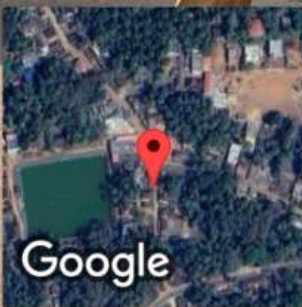
21/11/23 10:29 AM GMT +05:30



Google



 **GPS Map Camera**



Basrur, Karnataka, India
JPJP+GFF, Basrur, Karnataka 576211, India
Lat 13.631199°
Long 74.736188°
21/11/23 10:29 AM GMT +05:30



GPS Map Camera

Basroor, Karnataka, India

JPJP+GFF, Basroor, Karnataka 576211, India

Lat 13.631199°

Long 74.736188°

21/11/23 10:29 AM GMT +05:30

